

असाधारण  
EXTRAORDINARY

Daman 13<sup>th</sup> May, 2015, 23 Vaisakha 1937 (Saka)

सं. : 14  
No.

सरकारी राजपत्र  
OFFICIAL GAZETTE



सत्यमेव जयते  
भारत सरकार  
Government of India

संघ प्रदेश दमण एवं दीव प्रशासन

U.T. ADMINISTRATION OF DAMAN & DIU

प्राधिकरण द्वारा प्रकाशित  
PUBLISHED BY AUTHORITY

ELECTION COMMISSION  
Daman and Diu  
F-Block, 1<sup>st</sup> Floor, M. S. Apartments,  
Kasturba Gandhi Marg,  
New Delhi 110001

NOTIFICATION

Dated the 9<sup>th</sup> May, 2015

No. 7-5/EC/DD/2015: Whereas, the proposals for delimitation of wards of eleven Gram Panchayats in Daman District and Four Gram Panchayats in Diu District were published in the Official Gazette vide Notification No. 7-5/EC/DD/2015 dated 06.04.2015 inviting suggestions and objections by 20.04.2015 in compliance with rule 3 (1) and (2) of the Daman and Diu Panchayat (Election Procedure) Rules, 2014;

And, whereas, suggestions and objections received before the specified date have been considered by the Election Commission;

Now, therefore in pursuance of section 12 (4) of the Daman and Diu Panchayat Regulation, 2012, read with rule 3 (1) and (2) of the Daman and Diu Panchayats (Election Procedure) Rules, 2014, the Election Commission for the Union territory of Daman & Diu after taking into consideration all the suggestions and objections received, hereby determines the delimitation of the wards of eleven Gram Panchayats in Daman District and four Gram Panchayats in Diu District, as detailed in Annex-I and Annex-II respectively appended to this notification and publishes the same in the Official Gazette;

Detailed maps showing the extent of wards of each Gram Panchayat in the UT of Daman & Diu, displayed alongwith this Commission's Notification No. 7-5/EC/DD/2015 dated 06.04.2015 inviting suggestion and objections shall constitute Annex-III.

Sd/-  
( Ms. Bhupinder Prasad )  
Election Commissioner

\*\*\*

EXTRAORDINARY No. : 14

DATED : 13<sup>TH</sup> MAY, 2015.

**Final Order of Election Commission on delimitation of Gram Panchayat  
wards in the UT of Daman & Diu for the forthcoming election.**

Draft proposals for delimitation in respect of wards of eleven Gram Panchayats in Daman District and four Gram Panchayats in Diu District were notified by the Election Commission in exercise of the powers under section 12 (4) of the Daman and Diu Panchayat Regulation, 2012, read with rule 3 (1) and (2) of the Daman & Diu Panchayats (Election Procedure) Rules, 2014 vide Notification No. 7-5/EC/DD/2015 dated 06.04.2015. Suggestions and objections were invited upto 20.04.2015.

In response to the aforementioned notification, in respect of Diu, only two suggestions/objections were received from (1) Smt. Rita K. Gohel, Sapanch, Vankbara Village Panchayat, Diu and (2) Shri Amrut Lal J. Baria, Vice-President-cum-Councillor, District Panchayat, Diu by the due date. The suggestions/objections were carefully considered by the Election Commission and found that both these suggestions/objections were related to creation of a separate Gram Panchayat in Diu District. The powers for creation of new gram panchayats vest with the Administrator of union territory under section 12 (1) of the Daman and Diu Panchayat Regulation, 2012, and does not come within the purview of this Commission and, therefore, the Commission cannot deal with that. Further, since these suggestions/objections received from Diu District were not related to the proposals of delimitation of Gram Panchayat constituencies and no suggestions/objections were received from Daman District, the Commission felt a public hearing was therefore not needed.

After due consideration of the suggestion/objections and keeping in view the above background, the Election Commission hereby orders the final delimitation of wards of eleven Gram Panchayats in Daman District and four Gram Panchayats in Diu District as detailed in Annex.-I and Annex.-II which are also depicted on the maps.



(Ms. Bhupinder Prasad)  
Election Commissioner

ANNEX-I TO NOTIFICATION No. 7-5/EC/DD/2015 dated 09.05.2015

Name of the Gram Panchayat	Ward No.	Extent of the Ward	House Nos.		Total Population	
[1]	[2]	[3]	From [4]	To [5]	[6]	
Marwad Gram Panchayat	1	Halpati Was - 1, Marwad	1	12 -1	356	
		Silver Send, Marwad	15-4	5 -15	20	
		Patel Falia - 1, Marwad	15-12	52 -1	352	
	Total					728
	2	Halpati Was - 2, Marwad	21	C-98	89	
		Patel Falia - 2, Marwad	124-1	61-D	631	
	Total					720
	3	Dukan Falia, Marwad	7	127-A	219	
		Patel Falia - 3, Marwad	63-1	112	247	
		Bhandarwad, Marwad	100-1	112-2	287	
	Total					753
	4	Motagher Falia, Marwad	124	104-F-1	378	
		Bhandarwad, Marwad	1-223	113	351	
	Total					729
	5	Halpati Was, Dalwada	145	2	154	
		Chowki Falia, Dalwada	5	1	278	
		Mahyawanshi Falia, Dalwada	147	5	326	
	Total					758
	6	Prakash Falia, Dalwada	100	4	748	
	Total					-
	7	School Falia, Dalwada	1	D-03-1	752	
Total					752	
8	Taiwad, Devka	205/6	1	167		
	Taiwad - 1, Devka	184	45	581		
Total					748	
9	Taiwad Bhandarwad, Devka	146	146/2	397		
	Taiwad Halpaliwas, Devka	169	180	354		
Total					751	
10	Colony Halpaliwas, Devka	18	6	756		
Grand Total					7443	

EXTRAORDINARY No. : 14

DATED : 13<sup>TH</sup> MAY, 2015.

Name of the Gram Panchayat	Ward No.	Extent of the Ward	House Nos.		Total Population
[1]	[2]	[3]	From [4]	To [5]	[6]

Kadaiya Gram Panchayat	1	Signal Falia	154	159-T	421	
		Navi Nagari	153	153-T	477	
		Patel Falia - 1	144	126-1	438	
	Total					1336
	2	Ori Falia	162	162/A	163	
		Mahyavanshi Falia	164-K	178-K-H	449	
		Bandh Falia	179	188	667	
	Total					1349
	3	Patel Falia - 2	144	152-K	1322	
	Total					1322
	4	Patel Falia - 3	101	114	1319	
	Total					1319
	5	Bhandarwad -1	73	122	438	
		Indirawas	112-1	112-6-K-3	890	
	Total					1328
	6	Bhandarwad -2	83	99-K-H-2	646	
		Hajamwad	67	76-C	520	
		Machhiwad-1	51	76-8-C	157	
	Total					1323
	7	Machhiwad-2	10	50-2	1298	
	Total					1298
	8	Devka Mangelwad	1	756	1289	
	Total					1289
9	Devka Wadi Falia	693	952	845		
	Devka Mahyawanshi Falia	634	727	486		
Total					1331	
10	Devka Bhandarwad	1	301	523		
	Devka Taiwad	447	633	803		
Total					1326	
Grand Total					13221	

EXTRAORDINARY No. : 14

DATED : 13<sup>TH</sup> MAY, 2015.

Name of the Gram Panchayat	Ward No.	Extent of the Ward	House Nos.		Total Population
[1]	[2]	[3]	From [4]	To [5]	[6]
Bhimcore Gram Panchayat	1	Bhimcore - Mahyavanshi Falia	10-1	9	1607
		Bhimcore - Koli Falia	119	39-2-KH	
	Total				1607
	2	Bhimcore - Koli Falia	40-1	79-5-A	1628
		Bhimcore - Koli Falia	927	C-912	
	Total				1628
	3	Bhimcore - Bhandrawad	144	162-2-KH	1624
	Total				1624
	4	Bhimcore - Brahman Falia	161-3	1	1620
	Total				1620
	5	Bhimcore - Kund Falia - 1		C-24-F(2)	1640
	Total				1640
	6	Bhimcore - Kund Falia - 2		C-504	1614
		Bhimcore - Koli Falia	82	82-B	
	Total				1614
	7	Bhimcore - Kund Falia - 1		115-K	1621
		Jani Vankad - Halpati Falia - 1	73	C-272	
		Jani Vankad - Halpati Falia - 2	134	955	
		Jani Vankad - Kamli Falia - 1	105	93-1	
		Jani Vankad - Kamli Falia - 2	107-K	74-1	
		Jani Vankad - Kamli Falia - 3		C-168	
		Jani Vankad - Nishal Falia - 1	10-1	C-33	
		Jani Vankad - Nishal Falia - 2	1	99	
	Total				1621
	8	Jani Vankad - Medi Falia	213	99	1620
		Jani Vankad - Patel Falia		C-337	
		Jani Vankad - Sura Falia - 1	24-1	97/1	
		Jani Vankad - Sura Falia - 2	47	85	
Jani Vankad - Sura Falia - 3		176-170	9		
Jani Vankad - Mahyavanshi Falia		3	69		
Total				1620	
Grand Total				12974	

EXTRAORDINARY No. : 14

DATED : 13<sup>TH</sup> MAY, 2015.

Name of the Gram Panchayat	Ward No.	Extent of the Ward	House Nos.		Total Population	
[1]	[2]	[3]	From [4]	To [5]	[6]	
Varkund Gram Panchayat	1	Medi Falia - 1	100	S-61	817	
		Medi Falia - 1 - Ad.	73	324	57	
	Total				874	
	2	Wadi Falia		158	35	258
		Wadi Falia - 1-Ad.		238	303	47
		Medi Falia - 2		101	353-1	50
		Valsadi Falia		227-A	FF-2	21
		Valsadi Falia - 1 - Ad.		296	296	11
		Valsadi Nandhawad		244	C-699	112
		Valsadi Nandhawad - 1 - Ad.		261	261	10
		Masjid Falia		186	DMC-4-48	143
		Masjid Falia - 1 - Ad.		345	369	20
	Total				672	
	3	Masjid Kaswad		192	400	243
		Masjid Kaswad - 1 - Ad.		362	303	12
		Sau Falia		198	272-1	26
		Sau Falia - 1 - Ad.		1	119/1	35
	Total				316	
	4	Kumbhar Falia		1	405	667
		Kumbhar Falia - 1 - Ad.		5-320-A	101	107
	Total				774	
	5	Kumbhar Falia - 2		406	D-5	693
		Kumbhar Falia - 2 - Ad.		1	539	65
	Total				758	
	6	Bhuri Falia		2-447	C-360	408
		Bhuri Falia - 1 - Ad.		445-3	435	29
	Total				437	
	7	Simar Falia		7	394	653
		Simar Falia - 1 - Ad.		6-1	642	100
	Total				753	
	8	Chanchaliya Falia		256	757	270
		Chanchaliya Falia - 1 - Ad.		304-2	102	10
Mahyavanshi Falia		102	G-2	491		
Total				771		
Grand Total				5355		

EXTRAORDINARY No. : 14

DATED : 13<sup>TH</sup> MAY, 2015.

Name of the Gram Panchayat	Ward No.	Extent of the Ward	House Nos.		Total Population
			From	To	
[1]	[2]	[3]	[4]	[5]	[6]
Dunetha Gram Panchayat	1	Amran Falia	8	A-402	1189
		Amran Falia - 1 - Ad.	400	21	171
	Total				1360
	2	Dunetha Falia	1	208	876
		Dunetha Falia - 1 - Ad.	E-702	208	464
	Total				1340
	3	Tanki Falia, Dunetha	1	C-890	715
		Tanki Falia, Dunetha - 1 - Ad.	103	1154-30	170
		Mahyavanshi Falia	10	606	546
		Mahyavanshi Falia - 1 - Ad.	457-2	128	20
	Total				1451
	4	Janu Ni Wadi-1	1	201	1091
		Janu Ni Wadi-1-Ad.	1620-1-2	2130-62	307
	Total				1398
	5	Janu Ni Wadi-2	202	304	1094
		Janu Ni Wadi-2-Ad.	1962-24	304	249
	Total				1343
	6	Janu Ni Wadi-3	2186-11	520-C4-104	948
		Janu Ni Wadi-3-Ad.	159-B	D-705	353
	Total				1301
	7	Janu Ni Wadi-4	520-CH-203	403	986
		Janu Ni Wadi-4-Ad.	5	205	397
	Total				1383
	8	Mitnawad-Hijratpur	123	A-3	297
		Mitnawad-Hijratpur - 1 - Ad.	214	159-2	294
		Bhenslore, Koliwad	3	221	598
		Bhenslore, Koliwad - 1 - Ad.	911	19	247
	Total				1436
9	Bhenslore, Kamliwad	1006/9	C-397	932	
	Bhenslore, Kamliwad - 1 - Ad.	248	1011	187	
	Chokdiwad	2	A-1	280	
	Chokdiwad - 1 - Ad.	861	R-31-1	59	
Total				1458	
Grand Total				12470	

EXTRAORDINARY No. : 14

DATED : 13<sup>TH</sup> MAY, 2015.

Name of the Gram Panchayat	Ward No.	Extent of the Ward	House Nos.		Total Population
			From	To	
[1]	[2]	[3]	[4]	[5]	[6]

Dabhel Gram Panchayat	1	Kalaria	1	A/2-1	2700
		Ghelwad Falia	A/2-1	A/3-4	1100
	Total				3800
	2	Ghelwad Falia	A/3-4	B/4	1700
		Ghelwad Falia	B/4	C/26	2300
	Total				4000
	3	Ghelwad Falia	C/26	D/24	2900
		Ghelwad Falia	D/24	23	900
	Total				3800
	4	Ghelwad Falia	23	F/1	2000
		Ghelwad Falia	F/1	32/D	1800
	Total				3800
	5	Ghelwad Falia	32/D	H/19-A	1100
		Ghelwad Falia	H/19-A	R-04	2900
	Total				4000
	6	Amaran Falia	40/D-14	R-13	2600
		Khubhar Falia	R-13	40/W-1	1800
	Total				4400
	7	Khubhar Falia	40/W-1	R-20	700
		Puniya Falia	49/11	R-31	2400
		Talav Falia	R-31	76/A-15	1300
	Total				4400
	8	Talav Falia	76/A-15	R/5-H	2431
		Fakir Falia	100	R/E-9	2900
	Total				5331
	9	Dabhel Check Post	172-K	D/24	2900
Kevdi Falia		1	PL/230	1000	
Total				3900	
10	Kevdi Falia	PL/230	PL/664-23	1800	
	Kevdi Falia	10	R/17	2300	
Total				4100	
11	Dabhel Somnath Industries	137/2	S-2	2500	
	Amlia	32	T-1	1400	
Total				3900	
12	Amlia	T-1	R-2	1600	
	Somnath	43	R-2014	2400	
Total				4000	
13	Bhandarwad - Ringanwada	121	R/28	2200	
	Mora Falia - Ringanwada	203/E	R/49	1900	
Total				4100	
14	Mahyavanashi Falia	221/17	R/54	2100	
	Kamli Falia	304	M/7	1900	
Total				4000	
Grand Total				57531	



EXTRAORDINARY No. : 14

DATED : 13<sup>TH</sup> MAY, 2015.

Name of the Gram Panchayat	Ward No.	Extent of the Ward	House Nos.		Total Population
			From	To	
[1]	[2]	[3]	[4]	[5]	[6]

Kachigam Gram Panchayat	1	Ajran Falia	-	C-14	2304	
					Total	2304
	2	Moti Kilowad	-	R.No.3	2314	
					Total	2314
	3	Nani Koliwad / Navi Nagri	256	238-G-4	2305	
					Total	2305
	4	Jamlkar Desai Wad	-	B-1-1	2295	
					Total	2295
	5	Mahyavanshi	D-21	94	2310	
					Total	2310
	6	Dhodyawad	114-G	R.N.C16	2306	
					Total	2306
	7	Kachhal	13	3-A	2300	
					Total	2300
8	Dungri	-	C-10	2300		
				Total	2300	
Grand Total					18434	

EXTRAORDINARY No. : 14

DATED : 13<sup>TH</sup> MAY, 2015.

Name of the Gram Panchayat	Ward No.	Extent of the Ward	House Nos.		Total Population	
			From	To		
[1]	[2]	[3]	[4]	[5]	[6]	
Magarwada Gram Panchayat	1	Katha Falia	10	67-1-A	172	
		Ashram Falia - 1	60	68-7(36)	25	
		Ashram Falia - 2	1	9	162	
		School Falia - 1	1	75	168	
	Total					527
	2	Patel Falia	113-1	41-4-KH	353	
		School Falia - 2	100	53-G	183	
	Total					536
	3	Thanapardi - 1	-	38-A	446	
		School Falia - 3	75	99	82	
	Total					528
	4	Thanapardi - 2	38-K	C-216	389	
		School Falia - 4	53-G -	84	64	
		Badhaliwadi - 1		14	72	
	Total					525
	5	Badhaliwadi - 2	14	72	456	
		Navyug Falia - 1		37-1	71	
	Total					527
	6	Navyug Falia - 2	40	95	275	
		Mor Falia - 1	-	133-2	198	
		Mahyavanshi Falia - 1	138	143	56	
	Total					529
	7	Patel Falia	3	99	308	
		Mahyavanshi Falia - 2	143	959-3	139	
		Bharwad Falia - 1	108	299	82	
	Total					529
	8	Mor Falia - 2	133-2	74-3	126	
Bharwad Falia - 2		300	688	397		
Total					523	
Grand Total					4224	

EXTRAORDINARY No. : 14

DATED : 13<sup>TH</sup> MAY, 2015.

Name of the Gram Panchayat	Ward No.	Extent of the Ward	House Nos.		Total Population	
[1]	[2]	[3]	From [4]	To [5]	[6]	
Patrala Gram Panchayat	1	Mitnawad	103	98	526	
		Ambawadi	2	403-A(1130)		
	Total					526
	2	Ambawadi	403-K	Room-1	524	
		Ambawadi Rav Talav	1	453-21		
	Total					524
	3	Ambawadi Rav Talav	454-2	F-447	528	
		Ambawadi Machhiwad	72	850		
		Boria Talav	1021	502		
	Total					528
	4	Boria Talav	502-CHH	343	536	
		Bharwad Falia	23	58-K		
	Total					536
	5	Patlara Lodha Falia	180-1	97-A-3	527	
		Patlara Mar Falia	178	765		
		Patlara Singa Falia	717	212		
	Total					527
	6	Patlara Makat Falia	12-1-337-642	698	531	
		Patlara Talav Falia	12-1	283		
	Total					531
7	Patlara Talav Falia	291	275-2	451		
	Patlara Tanki Falia					
	Patlara Vachala Falia					
Total					451	
8	Patlara Vachala Falia	275-2K	A-1-1	449		
	Patlara Chheda Falia					
Total					449	
Grand Total					4072	

EXTRAORDINARY No. : 14

DATED : 13<sup>TH</sup> MAY, 2015.

Name of the Gram Panchayat	Ward No.	Extent of the Ward	House Nos.		Total Population
			From	To	
[1]	[2]	[3]	[4]	[5]	[6]
Damanwada Gram Panchayat	1	Bariyawad - 1	54/1	62/3	451
	Total				451
	2	Bariyawad - 2	62/4	96	114
		Sorhiwad	80/1	98/2	188
		Dholar	100/1	12	140
	Total				442
	3	Palhit - Bhathaiya	14	102/5	314
		Palhit - Bhim Talav			
		Muslim Faliyu	1	9	147
	Total				461
	4	Bhathaiya	102/5	B/1/1	318
		Mora Falia	264/3	122/2	124
	Total				442
	5	Nava Jampore	11	993	313
		Muslim Faliyu	12	S-2	56
		Bhitwadi	10	60	88
	Total				457
	6	Bhamti - 1	124	9	330
		Boria Talav	75	B-1/2	125
	Total				455
	7	Bhamti - Mahyavanshi	2	25	158
		Bhamti - Mahyavanshi	47	5	47
		Bhamti - Mahyavanshi	57-K	6-K	130
		Bhamti - Mahyavanshi	72	2-K	51
		Boria Talav	1/II	74-KH	68
	Total				454
8	Bhamti Halpati	25-II	47	292	
	Bhamti Halpati	5	57-G	74	
	Bhamti Halpati	7	72	91	
Total				457	
Grand Total				3619	

EXTRAORDINARY No. : 14

DATED : 13<sup>TH</sup> MAY, 2015.

Name of the Gram Panchayat	Ward No.	Extent of the Ward	House Nos.		Total Population
			From	To	
[1]	[2]	[3]	[4]	[5]	[6]
Pariyari Gram Panchayat	1	Nailapardi Patel Faliya	1	53	481
	Total				481
	2	Nailapardi / Devapardi	57	25	475
	Total				475
	3	Pariyari Sagarwad/Mahyavanshi Faliya	1	52-1	480
	Total				480
	4	Pariyari Varliwad	1	164-C	486
	Total				486
	5	Pariyari Patel Faliya	5	138-1	480
	Total				480
	6	Pariyari Kani Faliya/Junagam	138-2	43	482
	Total				482
	7	Jampore Patel Faliya	45	53-3	484
	Total				484
8	Jampore Varliwad	100	75-1	480	
Total				480	
Grand Total				3848	

EXTRAORDINARY No. : 14

DATED : 13<sup>TH</sup> MAY, 2015.

Name of the Gram Panchayat	Ward No.	Extent of the Ward	House Nos.		Total Population
			From	To	
[1]	[2]	[3]	[4]	[5]	[6]

Vanakbara Gram Panchayat	1	Vadisheri-1	224 & 101-2	248	688
	2	Vadisheri-2	257-1	374	690
	3	Vadisheri-3	374-1	515	692
	4	Jalaram Society	1978,394 & 401	663-1&734	695
		Timbasheri-1	2024 & 2015-2	588	
	5	Timbasheri-2	589	757	678
	6	Timbasheri-3	760	918	687
	7	Timbasheri-4	919	943	690
		Khajuriyasheri-1	1063, 1065-1	2385	
	8	Khajuriyasheri-2	2388-1	2885,969 & 980	689
		Mithiwadi	23-1,2410 & 2813	2998	
			2008-1&2027	2906-2,2985&890	
9	Pinjarasheri-1	1150,1648,1795-1 & 2280	2514-1	685	
	Khajuriyasheri-3	3003	3056 & 3093		
10	Pinjarasheri-2	2515	2889, 3078,3190,974	692	
11	Kharvawada-1	1217-1, 1454-2, 2379, 2580	2720	676	
12	Kharvawada-2	2720-1	3069, 3078-1 & 612	695	
	Dalki Falyu-1	1405, 2639 & 2753-1	3032 & 518		
		1029, 2781	2837-2		
13	Samatsheri	1000-1,1383 & 2814	2928 & 1751	688	
	Vadlasheri	1820,2313-2,2833 & 2971	3168 & 3264		
		Agariyasheri	2091,2618-2 & 2838		3108 & 3116-1
		Dalki Falyu-2	769 & 3075		3027,3064 & 8-2
	14	Kalasheri	1765,1801 & 1972-3		3165,3179 & 518
<b>Grand Total</b>					<b>9690</b>

EXTRAORDINARY No. : 14

DATED : 13<sup>TH</sup> MAY, 2015.

Name of the Gram Panchayat	Ward No.	Extent of the Ward	House Nos.		Total Population
			From	To	
[1]	[2]	[3]	[4]	[5]	[6]

Saudwadi Gram Panchayat	1	Zinjuwadi	944	985-1	971
		Kothawadi	1000-2,1531-1	999-2	
		Nagsheri	1002	1040-1	
		Andharwadi-1	1023-1	1065	
	2	Andharwadi-2	1069-1	1091-2 & 2134-1	975
		Vadiwadi	1074-1 & 1092	1198-1, 1347, 1372-2, 316-1 & 570	
		Saudwadi-1	1078-1, 1130	1227	
	3	Saudwadi-2	1228	1685-2, 3481, 396	968
		Moti Vachhadawadi	1127-2 & 1304	1470-1 & 1648	
		Betawadi	1371	1445, 1932-1 & 6	
	4	Nani Vachhadawadi	1449-1	1470-1 & 1648	990
		Vaniyawadi-1	1050-1 & 1357	1587	
	5	Vaniyawadi-2	1588	1683, 1818, 865,	965
		Chandwadi	1068, 1115-1 &	1698	
		Dholawadi-1	1040-1, 1692 &	1719-2	
	6	Dholawadi-2	1723-1	1790, 1962, 3429	970
		Tankiwadi	1768 & 1782-1	1814, 2192 & 23	
		Gaduliwadi	1345, 1673-2 &	1883	
	7	Navivav	1403 & 1859	1886	966
		Chadiko	1987 & 1887	1998--1	
		Fafniwadi	1025-2 & 1294	1972-2 & 2034-11	
		Hadmatiyawadi-1	1585, 1820 & 1	1993 & 1997	
	8	Hadmatiyawadi-2	1998 & 2008	2968, 729, 755, C-	964
		Meghawadi	1781-8-1820 &	2765-1-2 & 3180	
<b>Grand Total</b>					<b>7769</b>

EXTRAORDINARY No. : 14

DATED : 13<sup>TH</sup> MAY, 2015.

Name of the Gram Panchayat	Ward No.	Extent of the Ward	House Nos.		Total Population
			From	To	
[1]	[2]	[3]	[4]	[5]	[6]
Bhucharwada Gram Panchayat	1	Dagachi-1	8 & 100	273-2 & 274	770
	2	Dagachi-2	275	99 & 991-1	750
		Pavti	1228-1 & 1292	1435 & 341	
	3	Metawadi	1014,145-1,355-1 & 468	683-1 & 686	775
		Moti Chankhdi	125,127-1,162-1,461 & 566	773-2	
	4	Gundasheri	134,1945,321-1 & 351	534-1	774
		Nani Chankhdi	135-1,384 & 4	849	
	5	Ambawadi	1000,358,461 & 632-2	998 & 998-1	760
		Patelwadi-1	10-2 & 1005	1113-1	
	6	Patelwadi-2	1114	1274-2,1370 & 988-1	780
		Bhucharwada-1	1145 & 1248	1366	
7	Bhucharwada-2	1372	1612	785	
8	Bhucharwada-3 (including Kastel and Navapara)	1614-1	1932,2010,828-1 & 1838	795	
<b>Grand Total</b>					<b>6189</b>



EXTRAORDINARY No. : 14

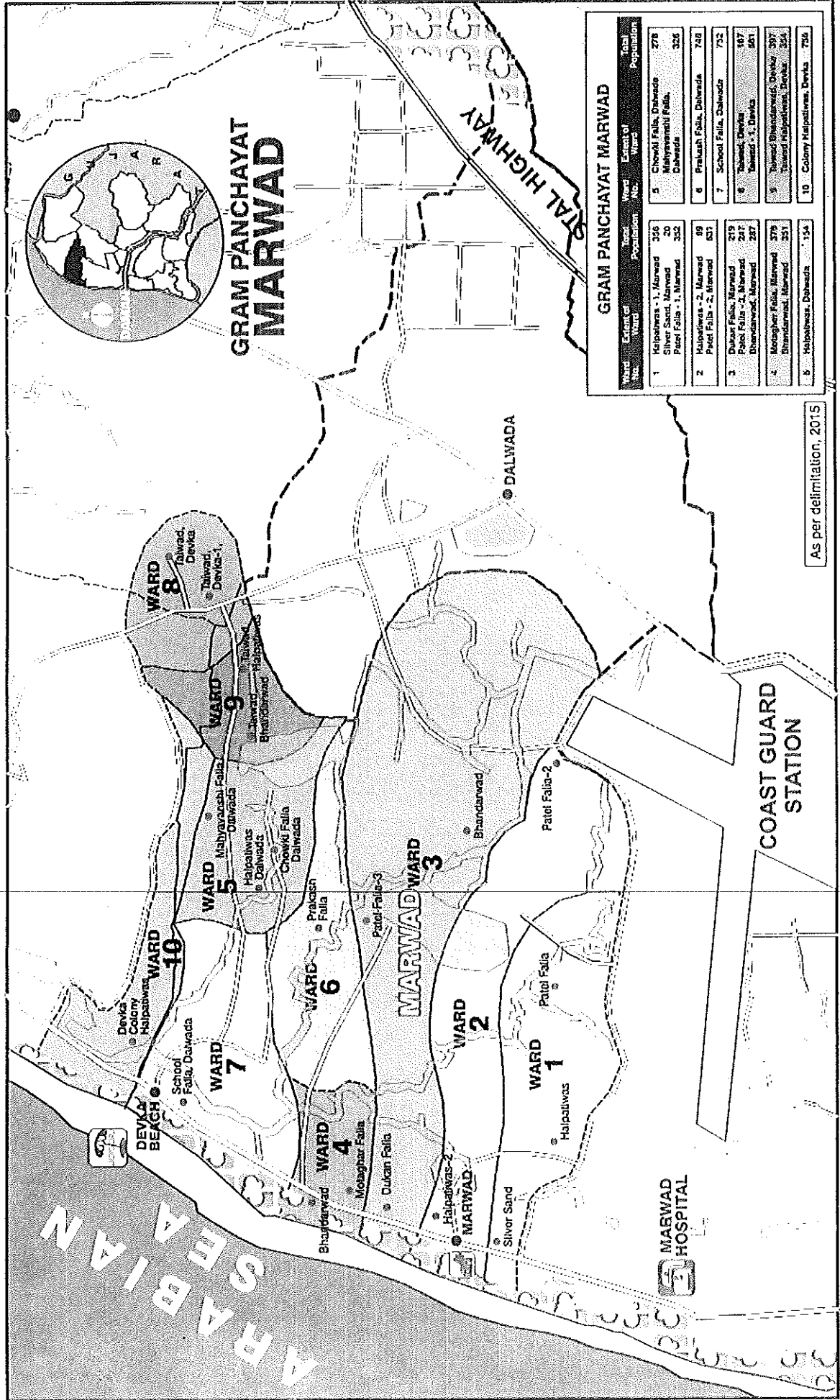
DATED : 13<sup>TH</sup> MAY, 2015.

Name of the Gram Panchayat	Ward No.	Extent of the Ward	House Nos.		Total Population
			From	To	
[1]	[2]	[3]	[4]	[5]	[6]

Zolawadi Gram Panchayat	1	Sir-Aerodrome Kotda Nagoa	1615,1759-2,2	3453	490
	2	Nagoa	3454	3532-2 & 3552	491
	3	Zolawadi-1	100-2, 107 & 132 & 1842	2058 & 2462 2052	570
	4	Zolawadi-2	2053	2277	574
	5	Zolawadi-3	2278	2467	560
	6	Zolawadi-4	2468	2504,2612 & 352	623
		Dangarwadi-1	1065,1132,1378 & 1468	2745	
	7	Dangarwadi-2	2746	2909 & 60	544
		Kevdi-1	1603-1,2903-1 & 2914-5	2969	
	8	Kevdi-2	2971	3031 & 816-1	580
	Malala	157,1750,2032-1 & 3035	3382,827 & B-1/2/66		
			<b>Grand Total</b>		<b>4432</b>

EXTRAORDINARY No. : 14

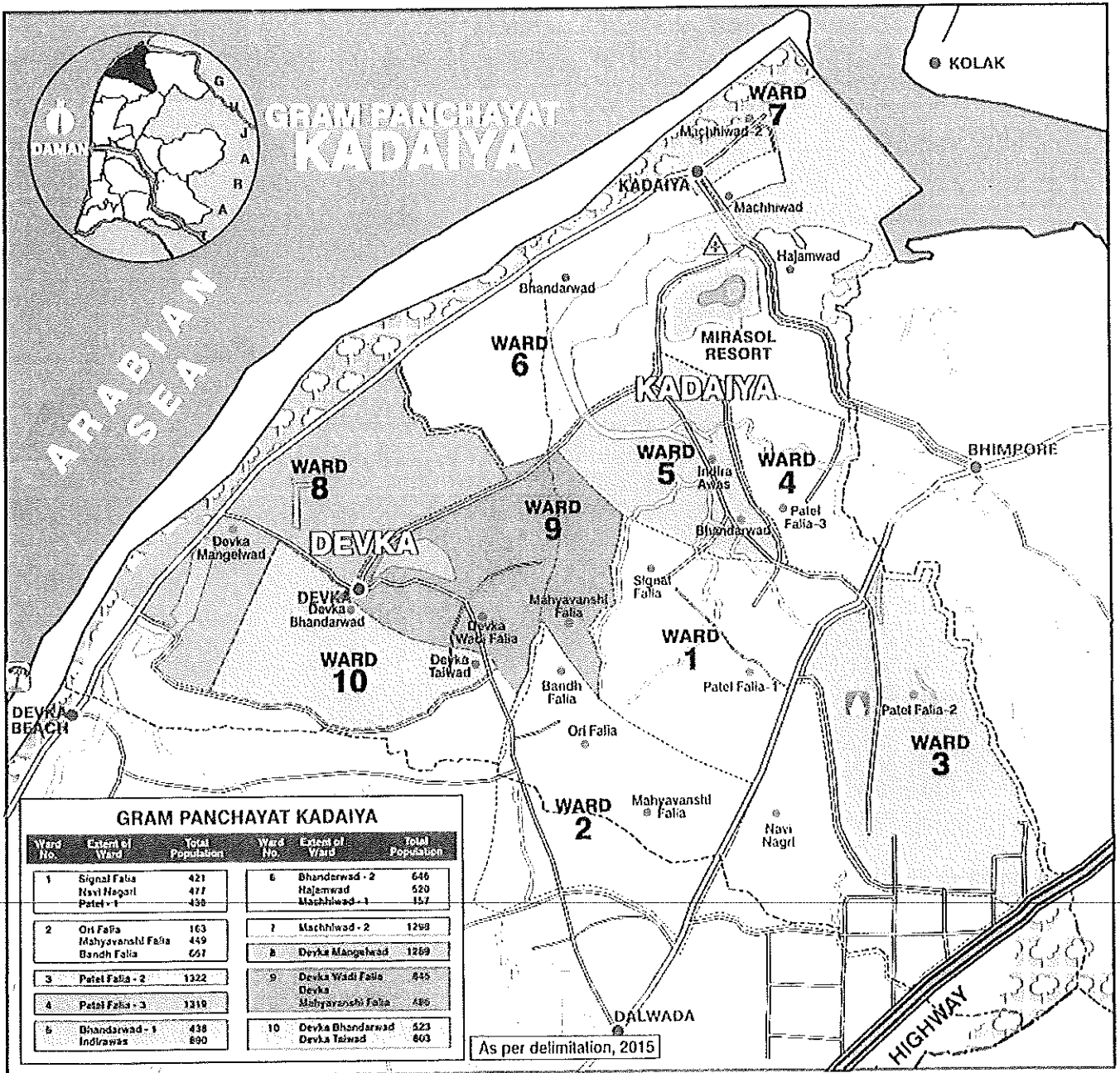
DATED : 13<sup>TH</sup> MAY, 2015.



**GRAM PANCHAYAT MARWAD**

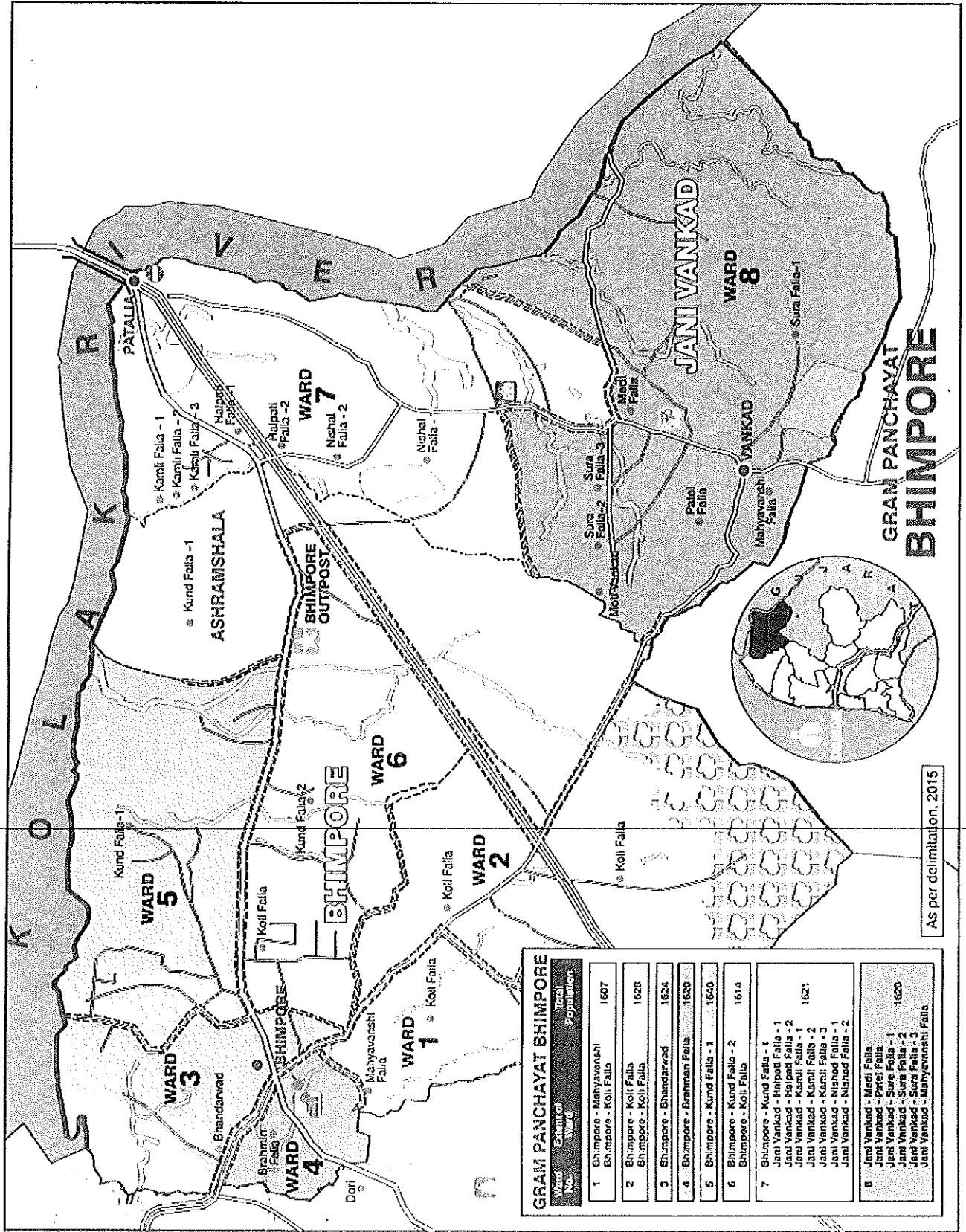
Ward No.	Extent of Ward	Total Population	Extent of Ward	Total Population	
1	Halpawas - 1, Marwad Silver Sand, Marwad Patel Falia - 1, Marwad	356 20 352	5	Chowli Falia, Dalwada Mahyavanti Falia, Dalwada	278 326
2	Halpawas - 2, Marwad Patel Falia - 2, Marwad	89 831	6	Prakash Falia, Dalwada	748
3	Chowli Falia, Marwad Patel Falia - 3, Marwad Bhandarwad, Marwad	218 247 287	7	School Falia, Dalwada	752
4	Motghar Falia, Marwad Bhandarwad, Marwad	378 351	8	Talwad, Devka Talwad - 1, Devka	187 601
5	Halpawas, Dalwada	154	9	Talwad Bhandarwad, Devka Talwad Halpawas, Devka	307 354
			10	Colony Halpawas, Devka	796

As per delimitation, 2015



EXTRAORDINARY No. : 14

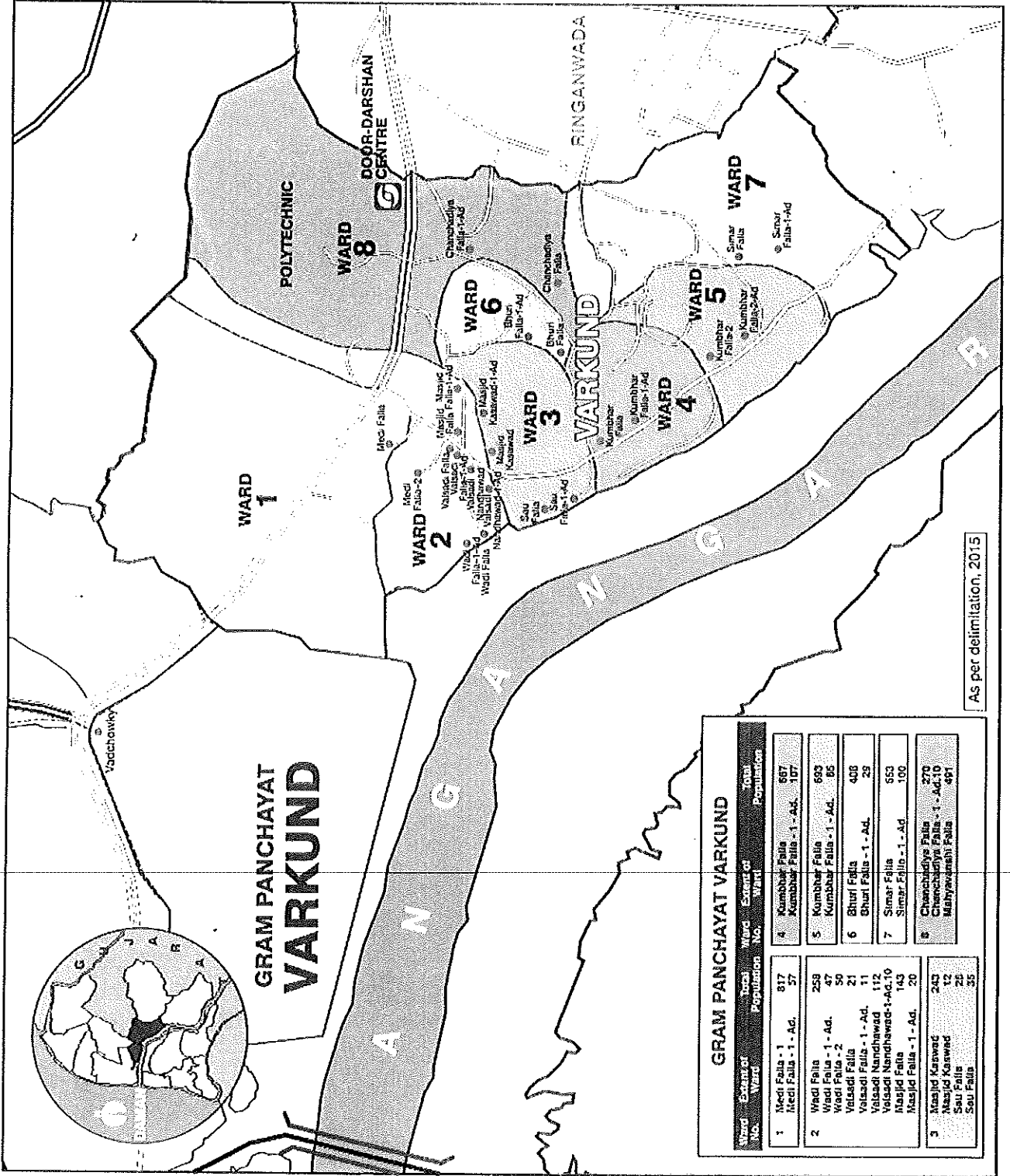
DATED : 13<sup>TH</sup> MAY, 2015.

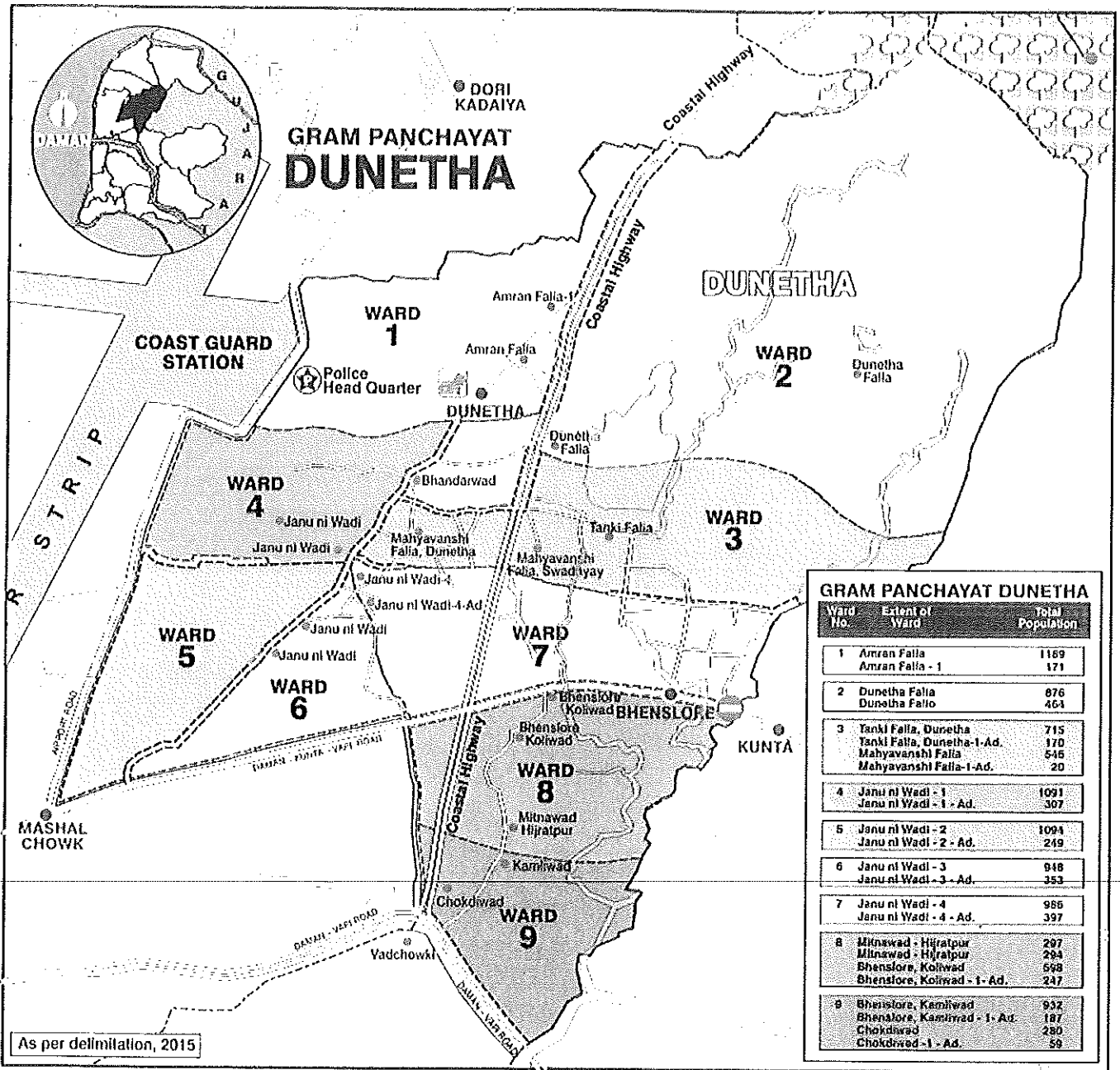


Ward No.	Extent of Ward	Total Population
1	Bhimpore - Mahyavanshi Bhimpore - Koti Falia	1607
2	Bhimpore - Koti Falia Bhimpore - Koti Falia	1029
3	Bhimpore - Bhandarwad	1624
4	Bhimpore - Brahman Falia	1620
5	Bhimpore - Kund Falia - 1	1640
6	Bhimpore - Kund Falia - 2 Bhimpore - Koti Falia	1614
7	Bhimpore - Kund Falia - 1 Jani Vankad - Halpatti Falia - 1 Jani Vankad - Kamli Falia - 2 Jani Vankad - Kamli Falia - 2 Jani Vankad - Kamli Falia - 2 Jani Vankad - Nishad Falia - 1 Jani Vankad - Nishad Falia - 2	1621
8	Jani Vankad - Medji Falia Jani Vankad - Patel Falia Jani Vankad - Sura Falia - 1 Jani Vankad - Sura Falia - 2 Jani Vankad - Sura Falia - 3 Jani Vankad - Mahyavanshi Falia	1020

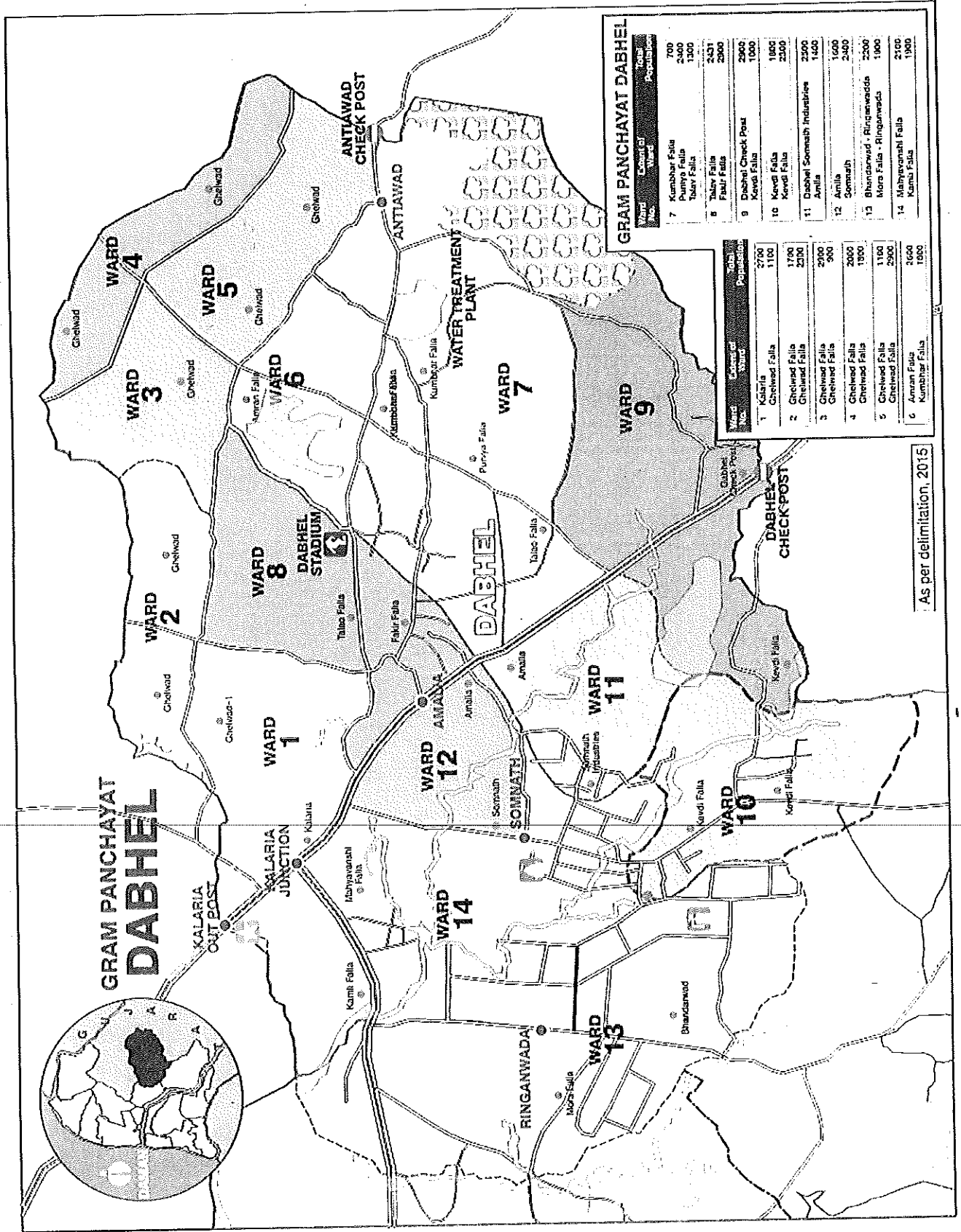
As per delimitation, 2015

EXTRAORDINARY No. : 14  
 DATED : 13<sup>TH</sup> MAY, 2015.





EXTRAORDINARY No. : 14  
 DATED : 13<sup>TH</sup> MAY, 2015.

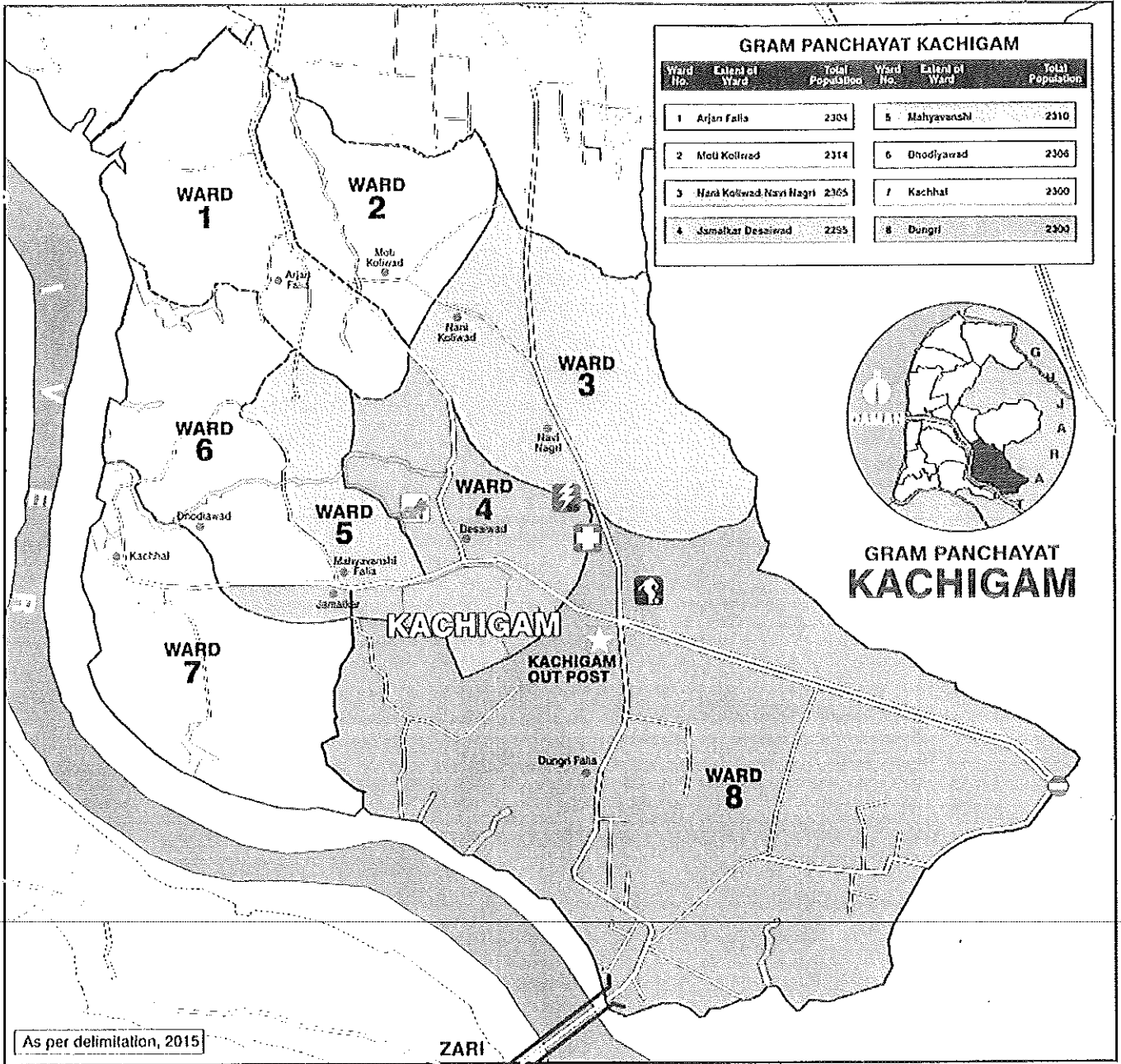


As per delimitation, 2015



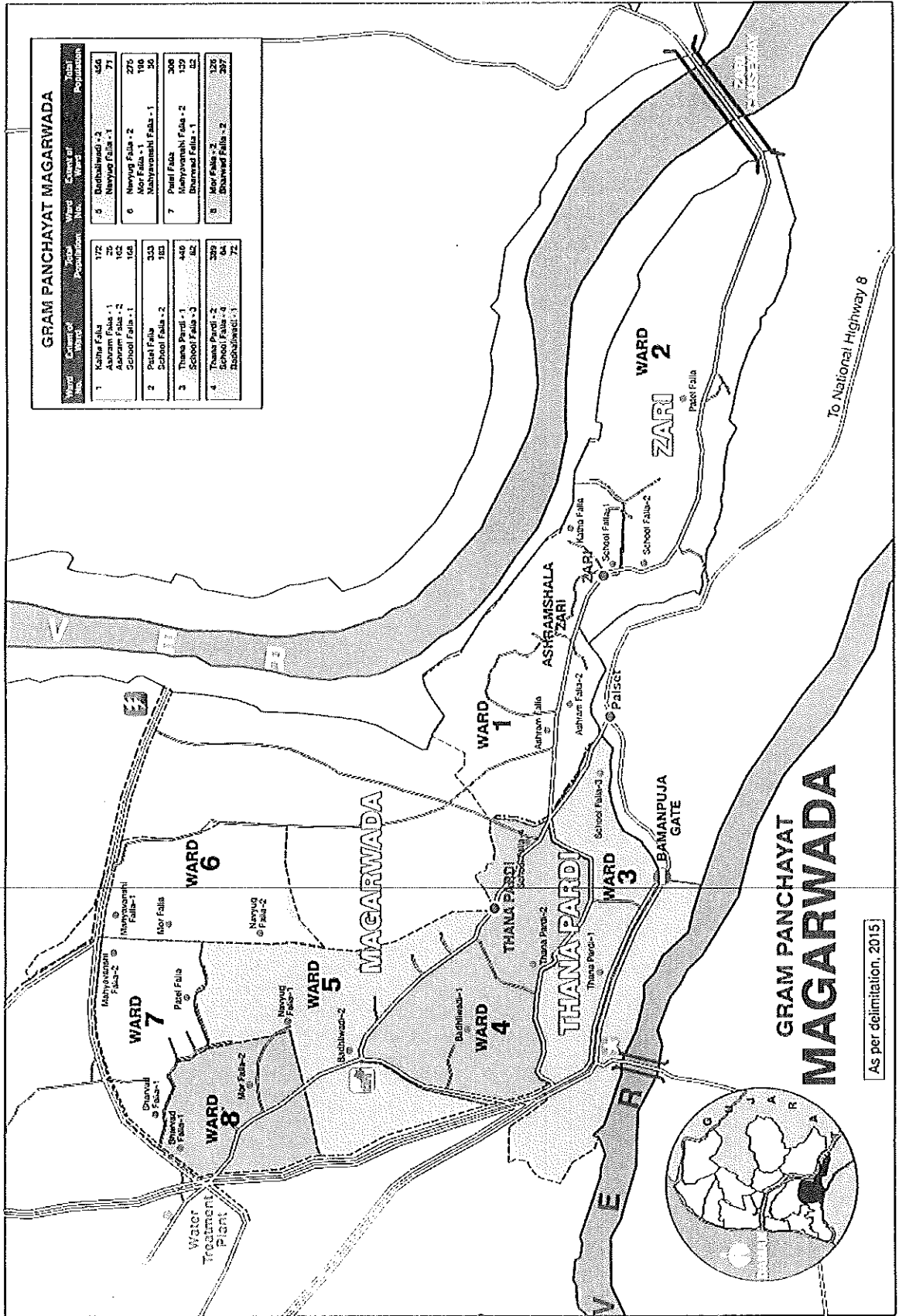
EXTRAORDINARY No. : 14

DATED : 13<sup>TH</sup> MAY, 2015.





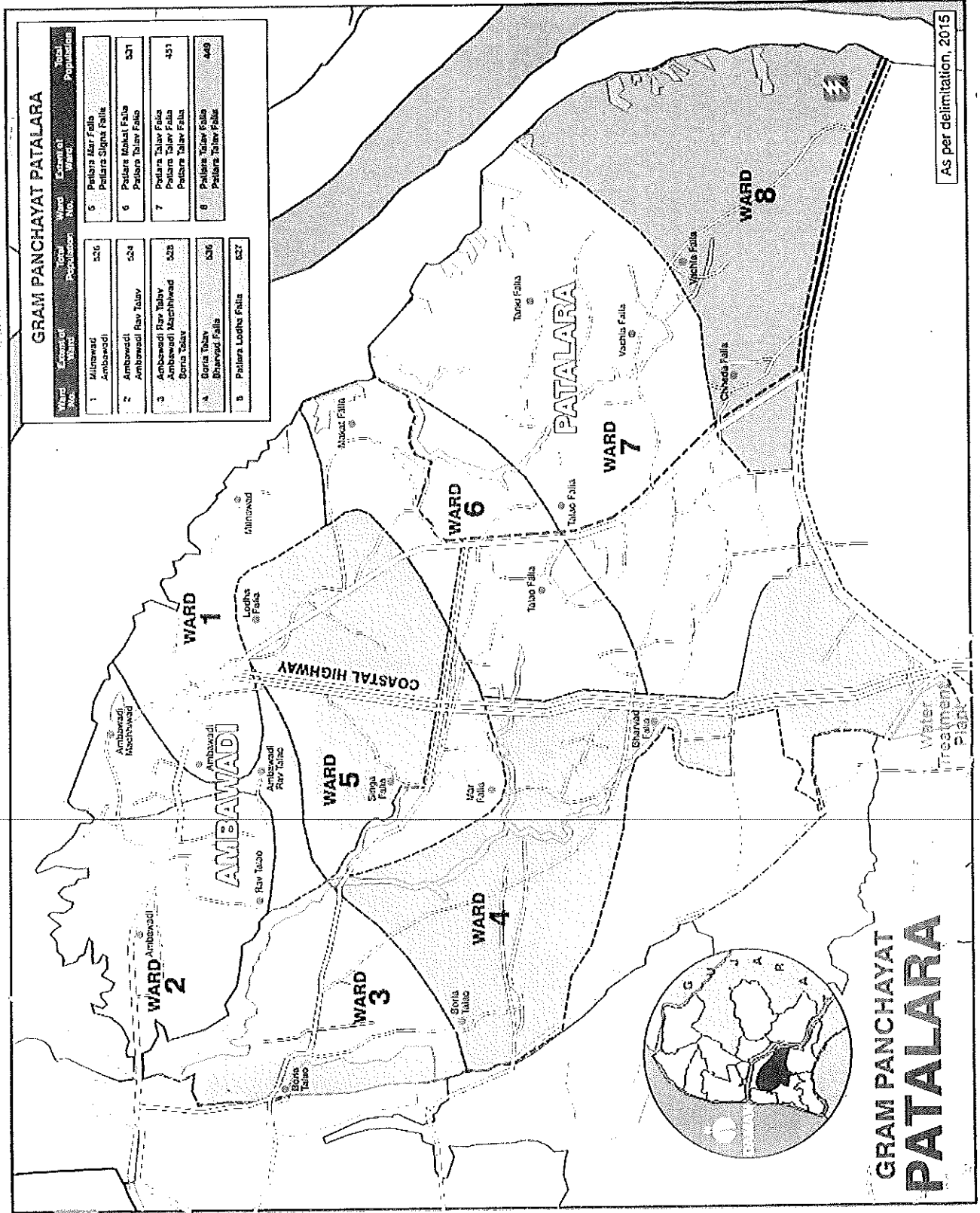
EXTRAORDINARY No. : 14  
 DATED : 13<sup>TH</sup> MAY, 2015.



As per delimitation, 2015

EXTRAORDINARY No. : 14

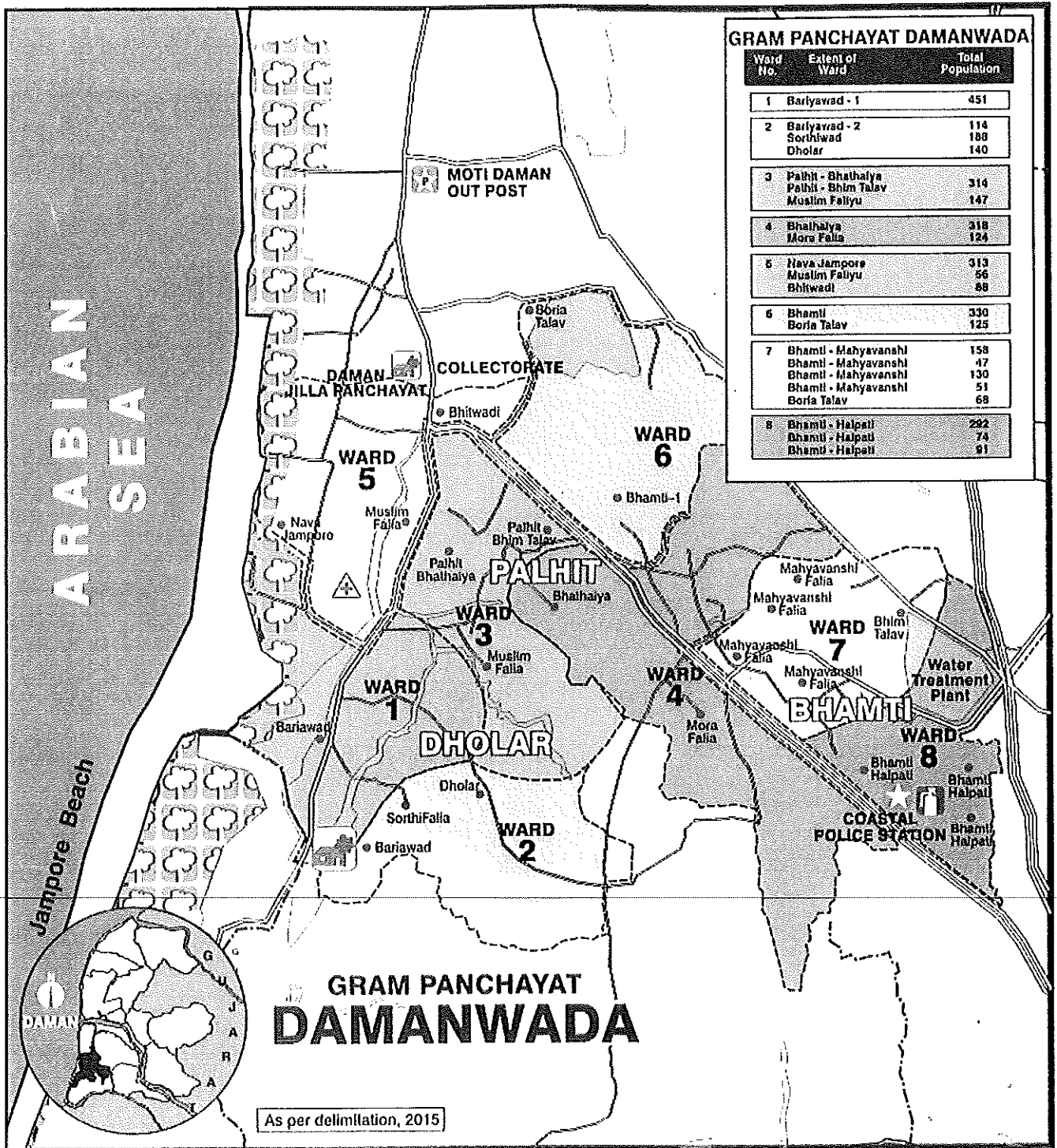
DATED : 13<sup>TH</sup> MAY, 2015.



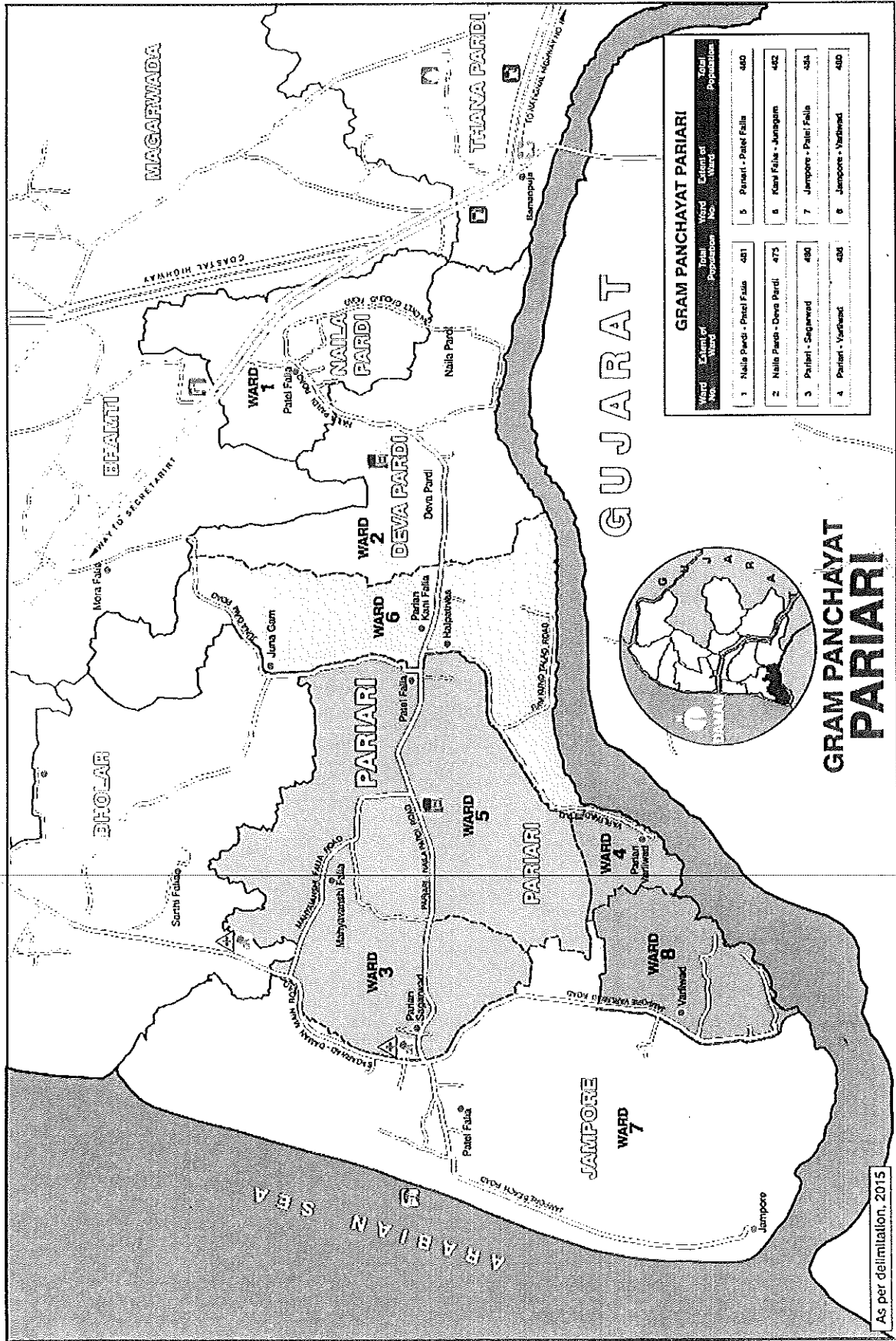
As per delimitation, 2015

EXTRAORDINARY No. : 14

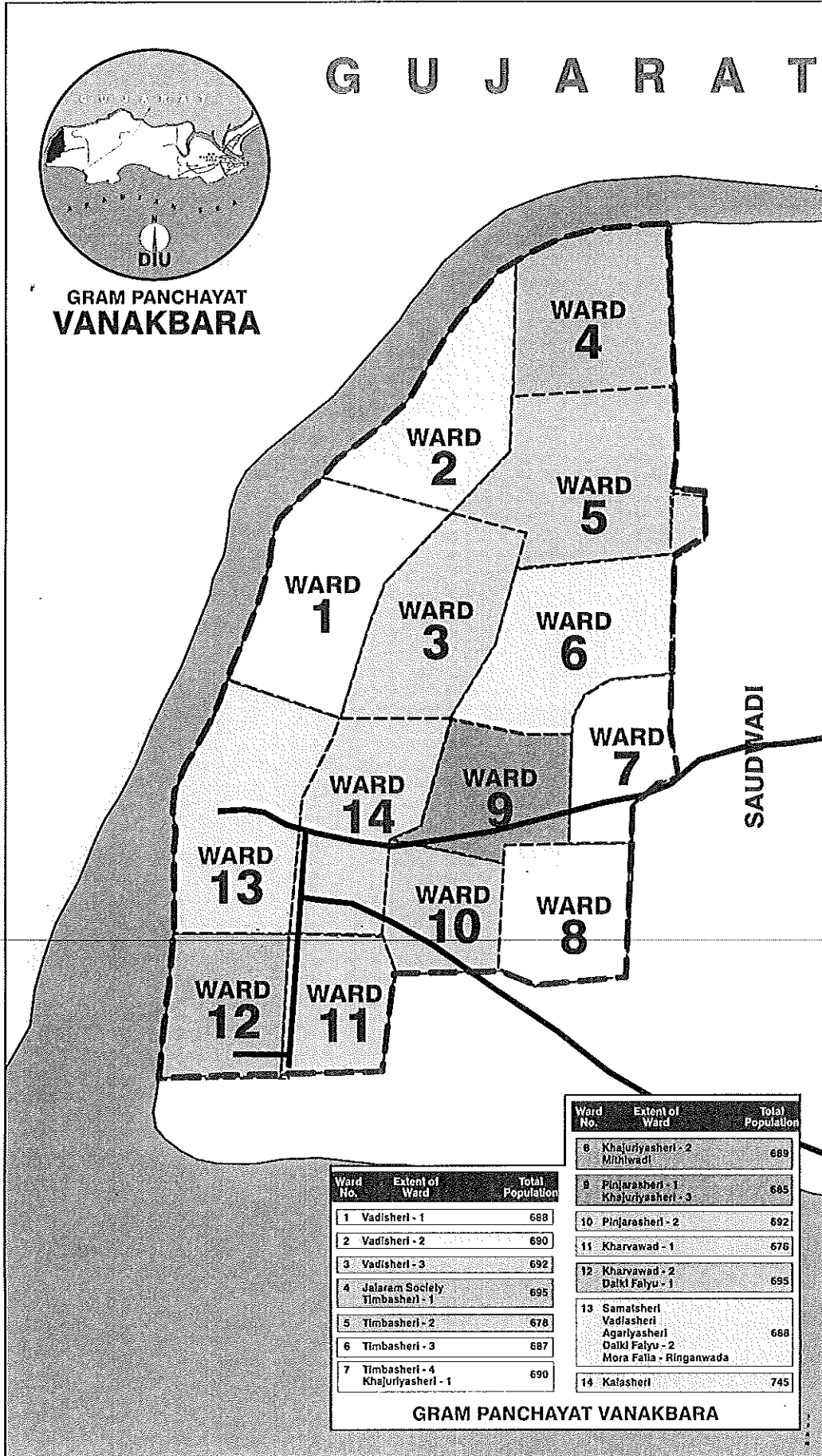
DATED : 13<sup>TH</sup> MAY, 2015.



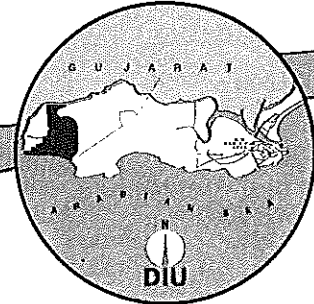
EXTRAORDINARY No. : 14  
 DATED : 13<sup>TH</sup> MAY, 2015.



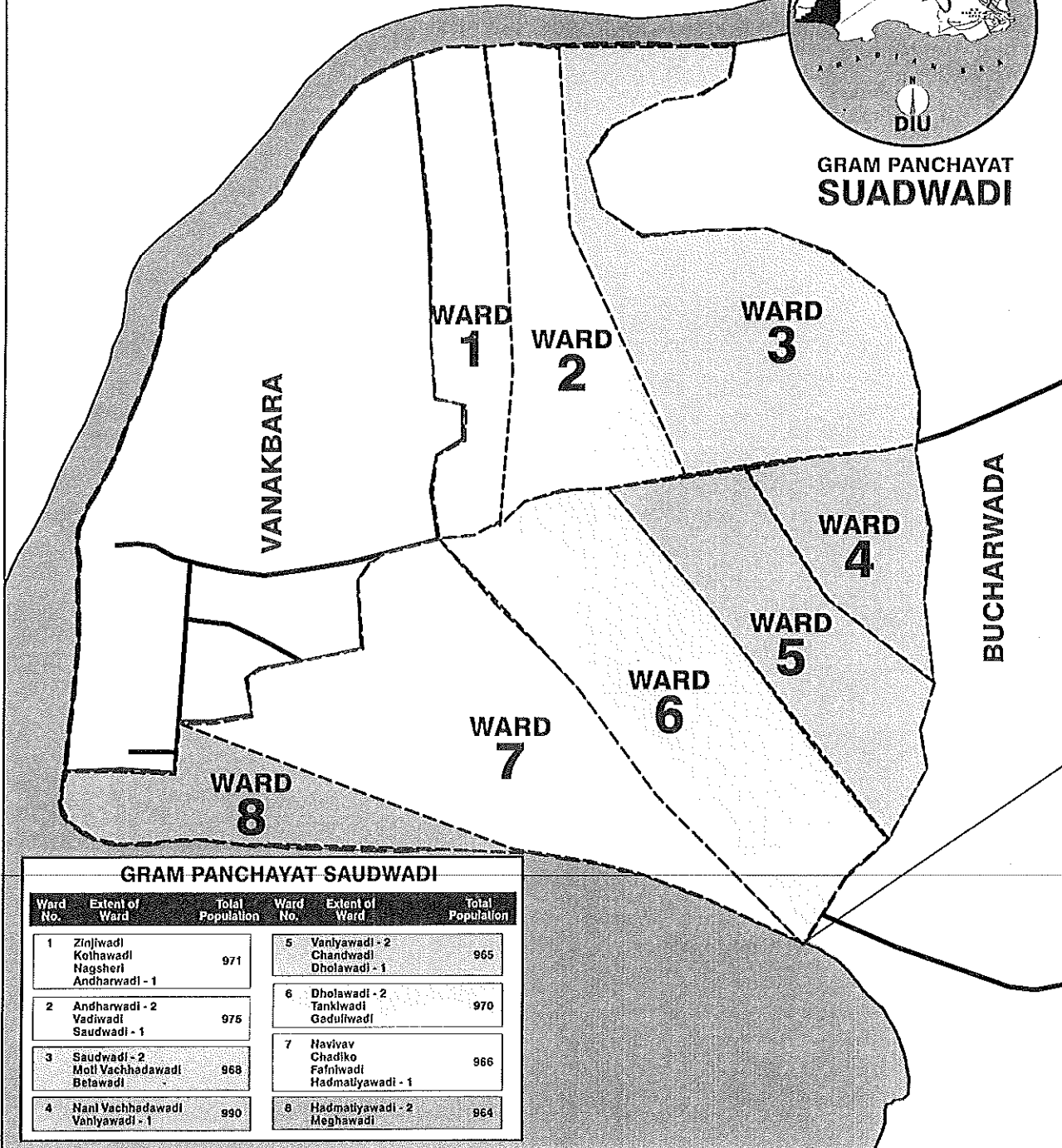
As per delimitation, 2015



# G U J A R A T



## GRAM PANCHAYAT SAUDWADI

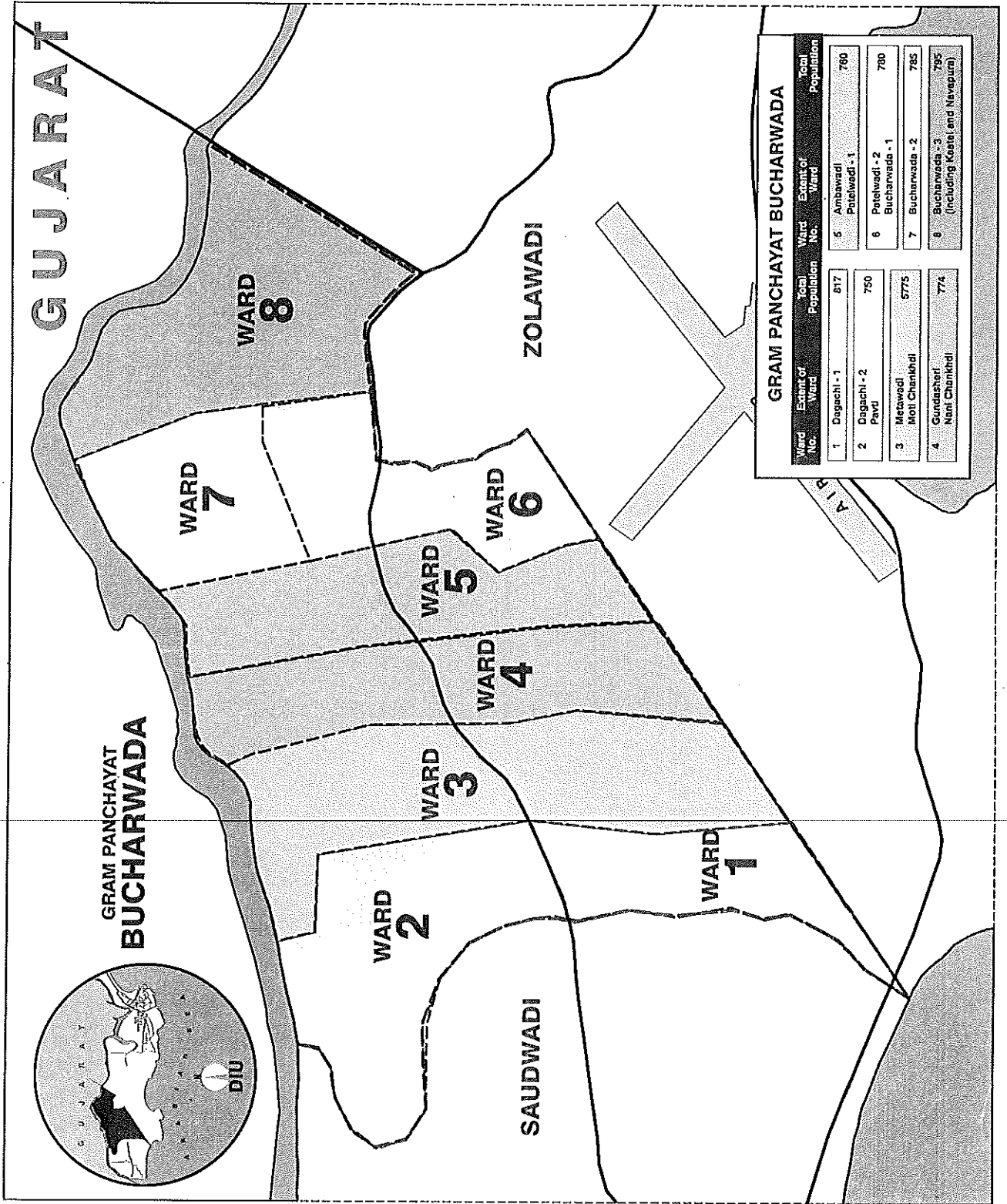


### GRAM PANCHAYAT SAUDWADI

Ward No.	Extent of Ward	Total Population	Ward No.	Extent of Ward	Total Population
1	Zinjiwadi Kolhawadi Nagsheri Andharwadi - 1	971	5	Vanlyawadi - 2 Chandwadi Dholawadi - 1	965
2	Andharwadi - 2 Vadiwadi Saudwadi - 1	975	6	Dholawadi - 2 Tanklwadi Gedulwadi	970
3	Saudwadi - 2 Moli Vachhadawadi Betawadi	968	7	Navivav Chadiko Fafnlwadi Hadmatlyawadi - 1	966
4	Nani Vachhadawadi Vanlyawadi - 1	990	8	Hadmatlyawadi - 2 Meghawadi	964

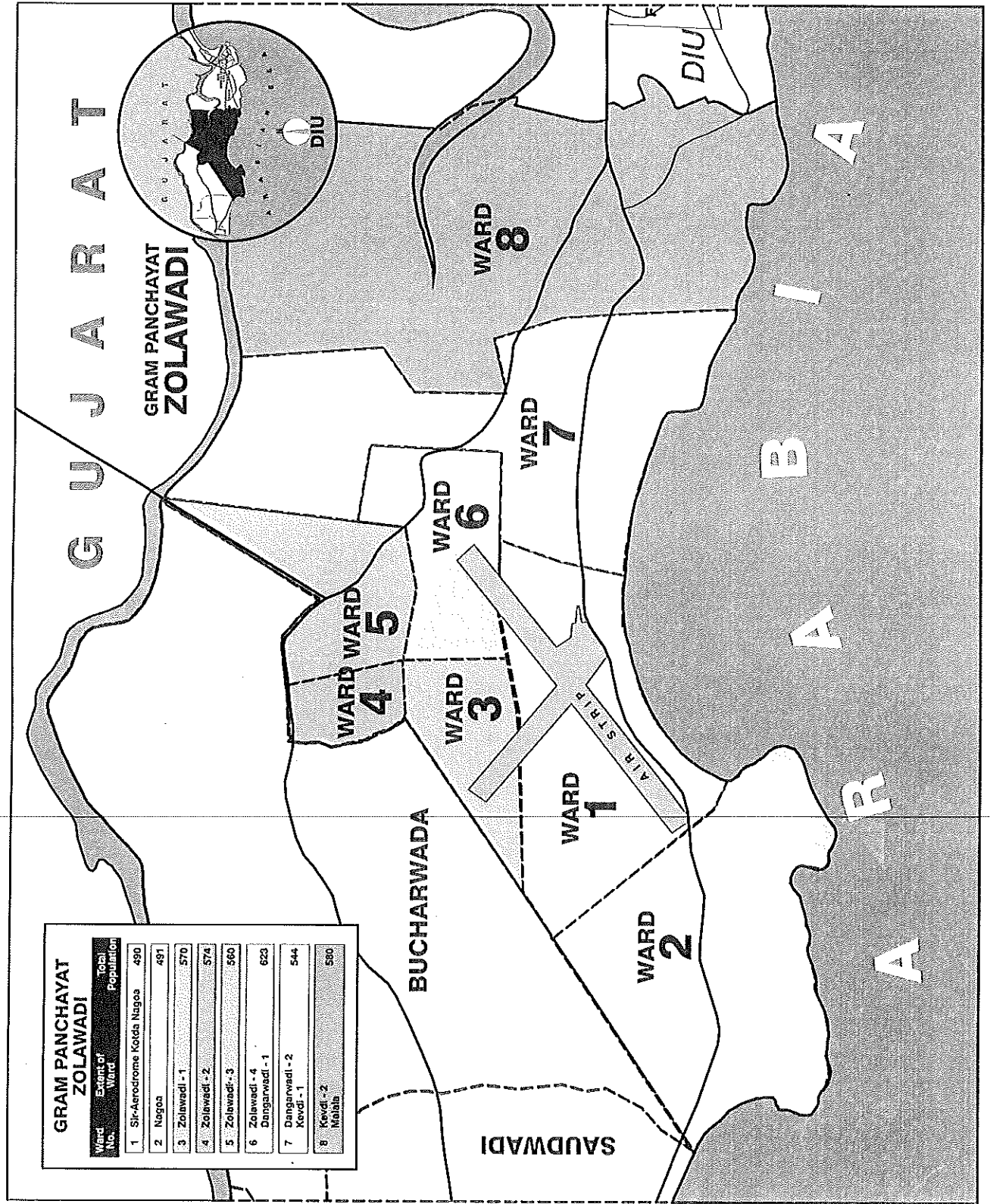


EXTRAORDINARY No. : 14  
 DATED : 13<sup>TH</sup> MAY, 2015.



EXTRAORDINARY No. : 14

DATED : 13<sup>TH</sup> MAY, 2015.





EXTRAORDINARY No. : 14

DATED : 13<sup>TH</sup> MAY, 2015.

